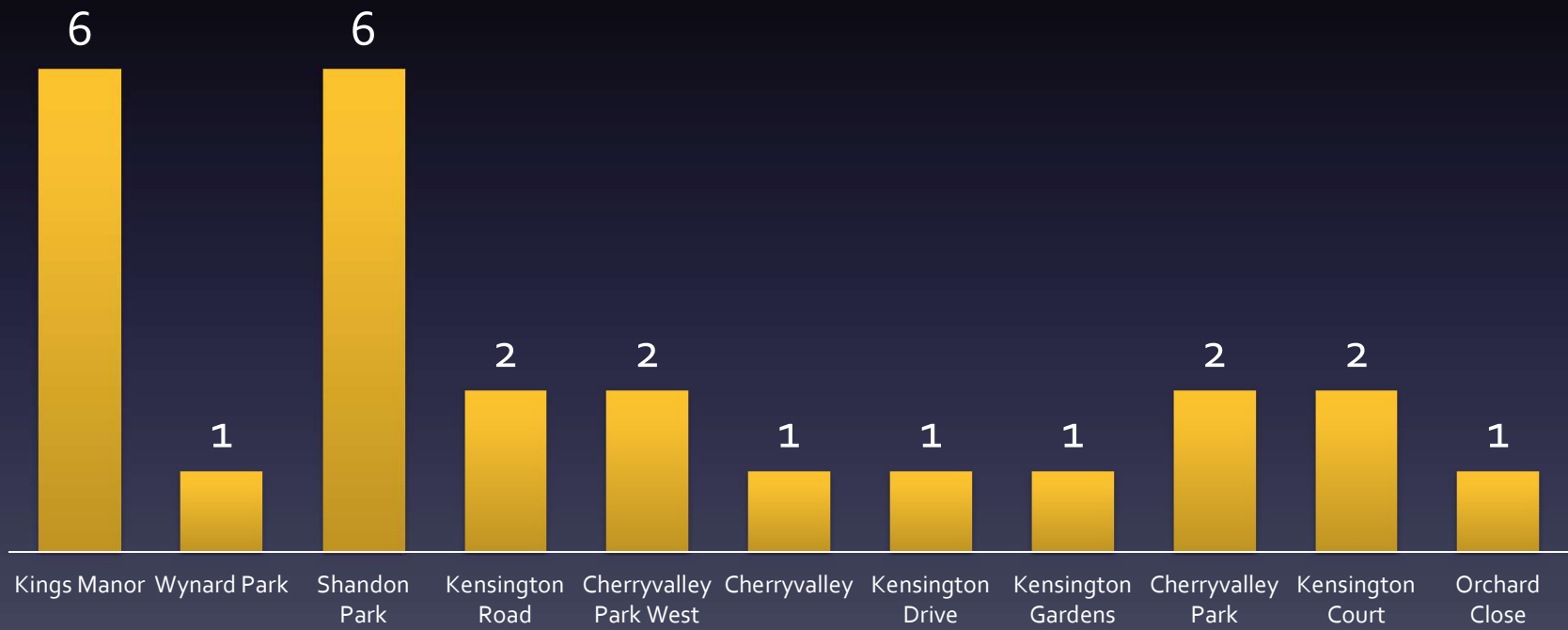


NEIGHBOURHOOD WATCH



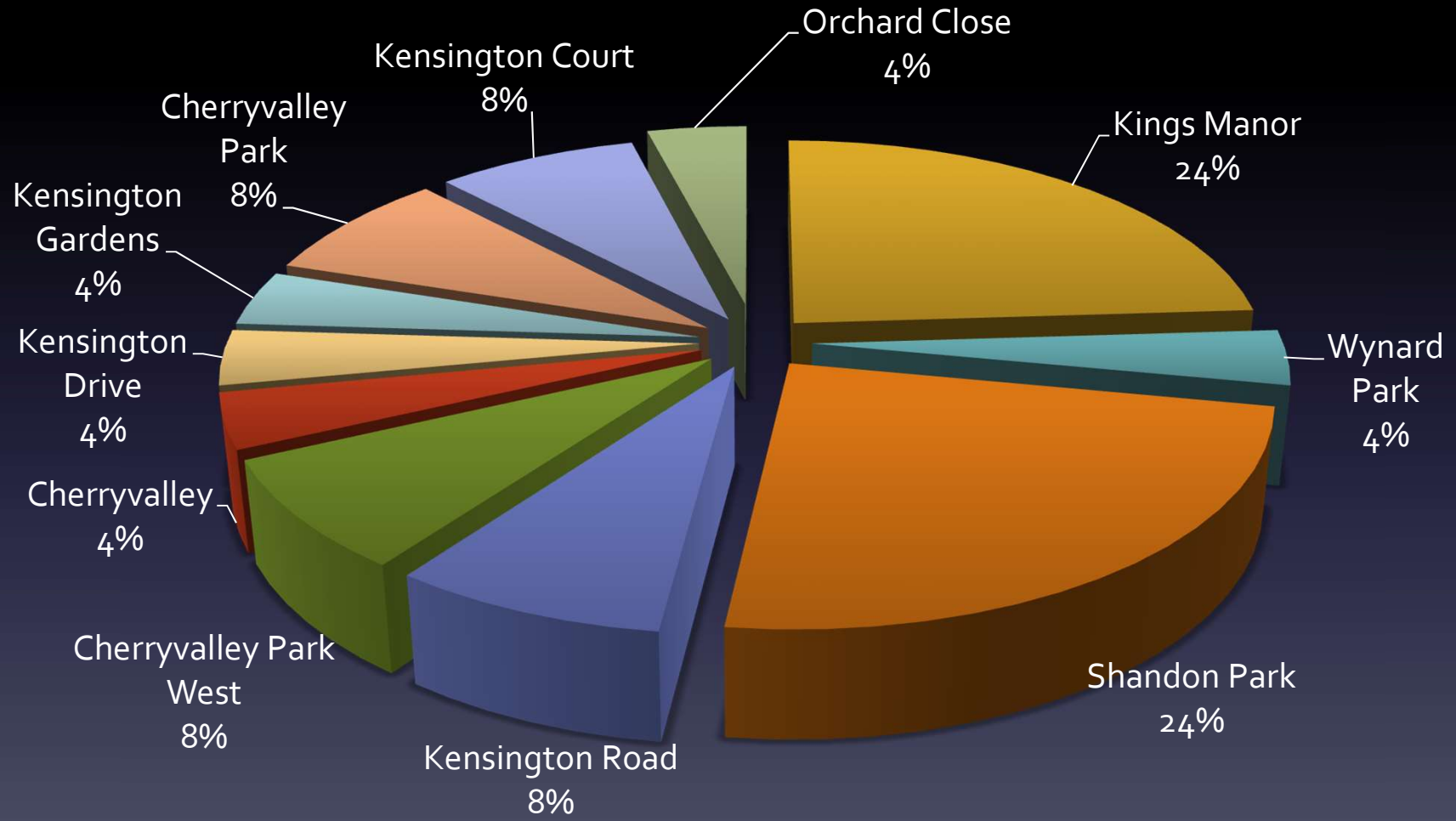
Crime by Street

Feb 18-Feb 19



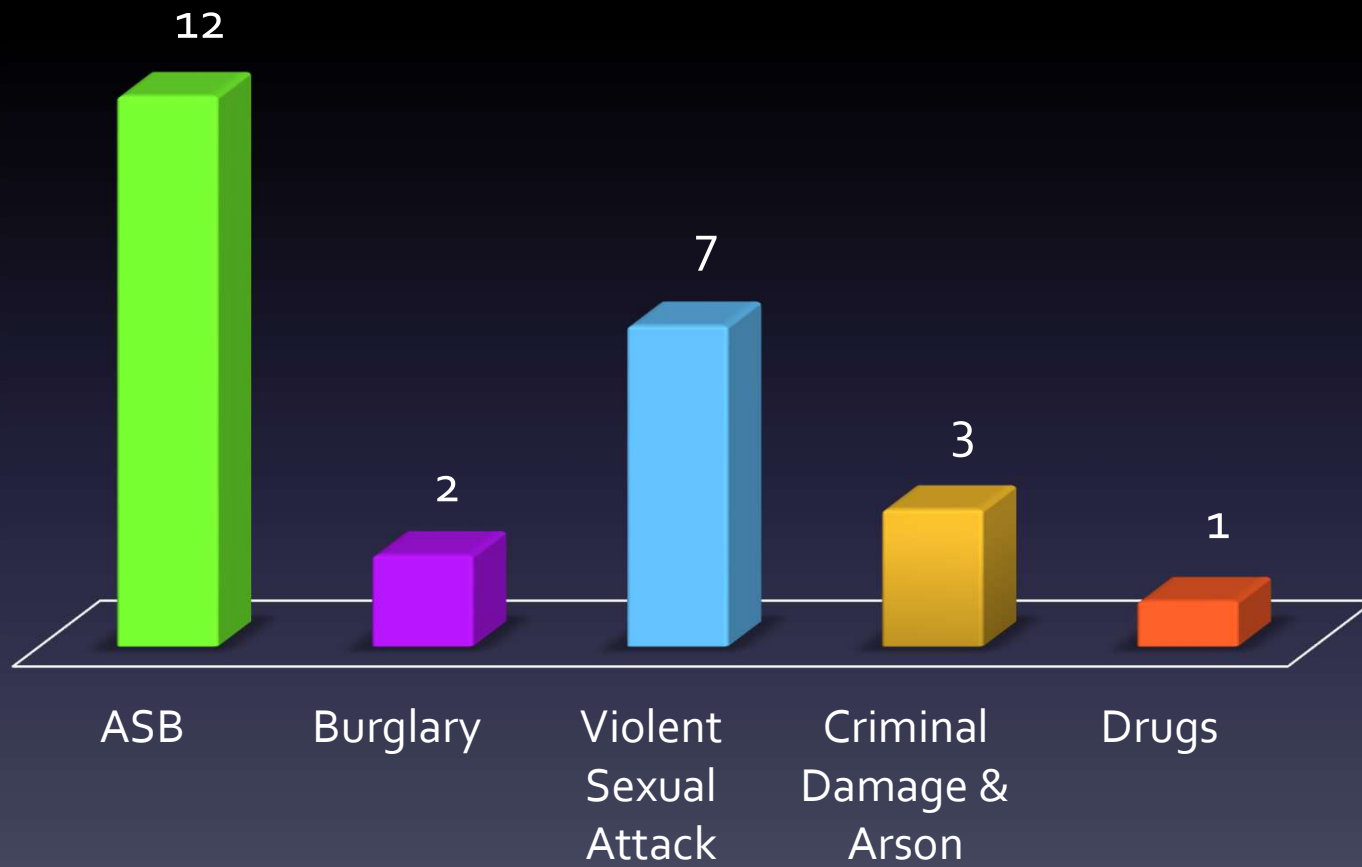
Hotspots

Feb 18 – Feb 19



Crime by Type

Feb 18-Feb 19



Definitions

- **Anti-Social Behaviour**

Includes personal, environmental and nuisance anti-social behaviour.

- **Burglary**

Includes offenses where a person enters a house or other building with the intent of stealing.

- **Violent & Sexual Attack**

Includes offences against the person such as common assaults, GBH and sexual offences.

- **Criminal Damage & Arson**

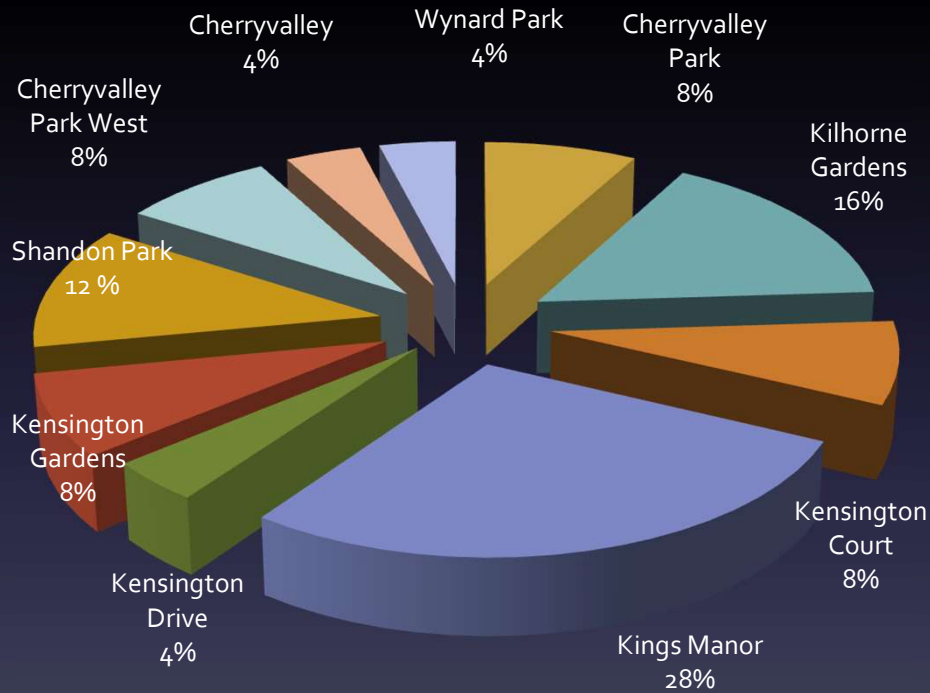
Includes damage to building and vehicles and deliberate damage by fire

- **Drugs**

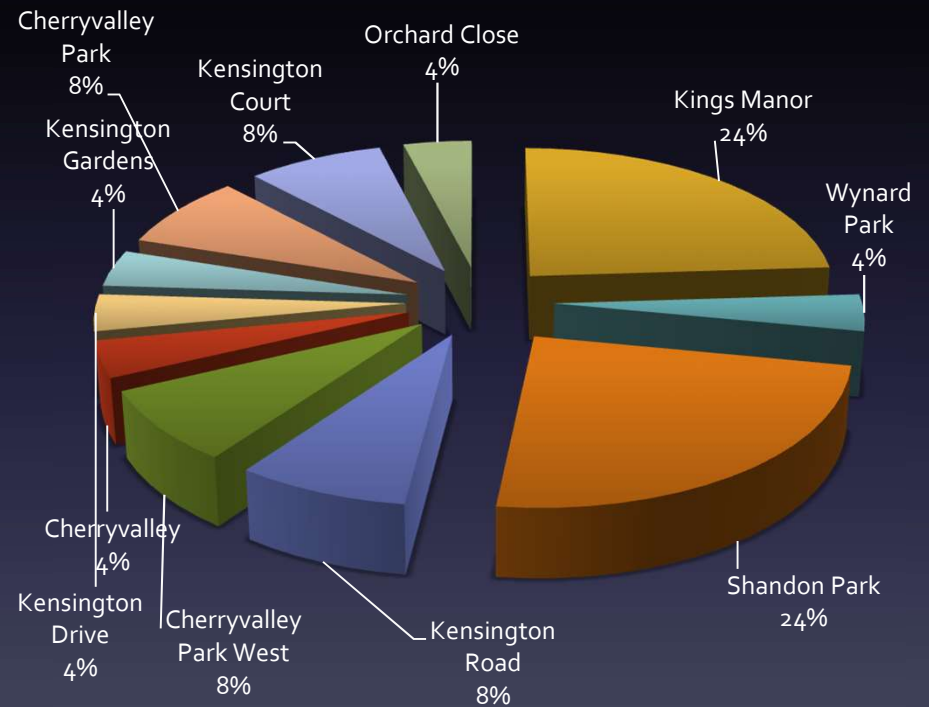
Includes offences related to possession, supply and production

Comparison 2018 - 2019

Crime Stats 2018



Crime Stats 2019



What does NW do?

- We attend quarterly meetings with Belfast City Council ASB Officers & PSNI along with other NW coordinators from across Belfast.
- In 2018 we were instrumental in making SMART Water available to local residents that registered for the scheme for FREE.
- In 2019 our request to have BEAT THE BURGLAR kits made available to residents for FREE was facilitated by the PSNI.

Summary

- Nearly 50% of all crime in the area occurred in Kings Manor & Shandon Park.
- July was the month with the highest crime rate (32%)
- Anti-Social Behaviour is the biggest problem in the area (48%)
- Violent & Sexual Attacks account for 35% of reported crime in the area of which 42% occurred in Cherryvalley Park area.
- By comparison 690 crimes reported in Strandtown policing area in February only one was within RACKS area.

Contact Us

Face Book:

NW Cherryvalley, Kensington &
Shandon



E-mail: racksnw@gmail.com

ANY QUESTIONS ?